

| 21/421 | ◀ Train Number ▶ | | | | 22/422 | |
|------------------------|------------------------------|----------|--|--------|------------------------|-----------------|
| As indicated in column | ◀ Normal Days of Operation ▶ | | | | As indicated in column | |
| ☑ ☒ ☓ | ◀ On Board Service ▶ | | | | ☑ ☒ ☓ | |
| ☑ ☒ ☓ | | | | | ☑ ☒ ☓ | |
| Read Down | Mile | ▼ | | Symbol | ▲ | Read Up |
| ☑1 45P Daily | 0 | Dp | Chicago, IL—Union Station ☑ Madison—see page 3 | ●☒☓ | Ar | ☑1 52P Daily |
| ☑R2 40P Daily | 37 | ↓ | Joliet, IL | ●☒☓ | ▲ | ☑D12 56P Daily |
| ☑3 27P Daily | 92 | ↓ | Pontiac, IL | ○☒☓ | ▲ | 11 39A Daily |
| ☑4 04P Daily | 124 | ↓ | Bloomington-Normal, IL ☑ Davenport, Indianapolis —see page 3 | ●☒☓ | ▲ | ☑11 08A Daily |
| 4 37P Daily | 156 | ↓ | Lincoln, IL | ○☒☓ | ▲ | 10 25A Daily |
| ☑☑5 14P Daily | 185 | ↓ | Springfield, IL | ●☒☓ | ▲ | ☑☑9 55A Daily |
| 5 49P Daily | 224 | ↓ | Carlinville, IL | ○☒☓ | ▲ | 9 15A Daily |
| 6 20P Daily | 257 | ↓ | Alton, IL | ●☒☓ | ▲ | 8 45A Daily |
| ☑☑7 21P Daily | 284 | Ar Dp | St. Louis, MO | ●☒☓ | Dp Ar | ☑☑7 55A Daily |
| ☑☑7 55P | | | | | | ☑☑7 24A |
| 10 02P Daily | 376 | ↓ | Arcadia, MO—Arcadia Valley Station | ○☒☓ | ▲ | 4 19A Daily |
| 11 42P Daily | 453 | ↓ | Poplar Bluff, MO | ○☒☓ | ▲ | 2 44A Daily |
| 12 37A Daily | 513 | ↓ | Walnut Ridge, AR (Jonesboro) | ○☒☓ | ▲ | 1 41A Daily |
| ☑☑3 10A Daily | 634 | ↓ | Little Rock, AR | ●☒☓ | ▲ | ☑☑11 39P Daily |
| 3 55A Daily | 677 | ↓ | Malvern, AR (Hot Springs Natl. Park) | ○☒☓ | ▲ | 10 26P Daily |
| 4 20A Daily | 694 | ↓ | Arkadelphia, AR | ○☒☓ | ▲ | 10 02P Daily |
| 5 09A Daily | 741 | ↓ | Hope, AR | ○☒☓ | ▲ | 9 18P Daily |
| ☑☑5 58A Daily | 774 | ↓ | Texarkana, AR/TX | ○☒☓ | ▲ | ☑☑8 43P Daily |
| 7 50A Daily | 840 | ↓ | Marshall, TX | ○☒☓ | ▲ | 7 31P Daily |
| ☑☑8 28A Daily | 864 | ↓ | Longview, TX (Tyler) ☑ Shreveport, Houston—see pg. 4 | ●☒☓ | ▲ | ☑☑6 15P Daily |
| 9 25A Daily | 912 | Dp | Mineola, TX (Canton) | ○☒☓ | ▲ | 5 15P Daily |
| ☑☑11 30A Daily | 991 | Ar Dp | Dallas, TX ☑ Jackson, Meridian—see page 4 | ●☒☓ | Dp Ar | ☑☑3 40P Daily |
| ☑☑11 50A | | | | | | ☑☑3 20P |
| ☑☑1 25P Daily | 1022 | Ar Dp | Fort Worth, TX ☑ Waco, Houston—see page 4 | ●☒☓ | Dp Ar | ☑☑2 20P Daily |
| ☑☑2 10P | | | | | | ☑☑1 58P |
| 2 52P Daily | 1050 | ↓ | Cleburne, TX | ○☒☓ | ▲ | 1 00P Daily |
| 4 00P Daily | 1125 | ↓ | McGregor, TX (Waco, Crawford) | ○☒☓ | ▲ | 11 51A Daily |
| 4 43P Daily | 1150 | ↓ | Temple, TX ☑ Ft. Hood, Killeen—see page 4 | ●☒☓ | ▲ | 11 25A Daily |
| 5 36P Daily | 1188 | ↓ | Taylor, TX | ○☒☓ | ▲ | 10 22A Daily |
| ☑☑6 30P Daily | 1223 | ↓ | Austin, TX | ●☒☓ | ▲ | ☑☑9 31A Daily |
| 7 12P Daily | 1253 | ↓ | San Marcos, TX | ○☒☓ | ▲ | 8 32A Daily |
| ☑☑9 55P Daily | 1305 | Ar Dp | San Antonio, TX | ●☒☓ | Dp Ar | ☑☑7 00A Daily |
| ☑☑2 45A TuThSu | | | | | | ☑☑4 50A TuFrSu |
| 5 49A TuThSu | 1475 | ↓ | Del Rio, TX | ○☒☓ | ▲ | 1 02A TuFrSu |
| 8 24A TuThSu | 1600 | ↓ | Sanderson, TX | ○☒☓ | ▲ | 10 36P MoThSa |
| 10 38A TuThSu | 1692 | ↓ | Alpine, TX (Big Bend Nat'l. Park)(CT) | ○☒☓ | ▲ | 8 45P MoThSa |
| ☑☑1 22P TuThSu | 1910 | Ar Dp | El Paso, TX ☑ Las Cruces, Albuquerque—see page 3 (Ciudad Juarez, Mex.) | ●☒☓ | Dp Ar | ☑☑3 35P MoThSa |
| ☑☑1 47P TuThSu | | | | | | ☑☑3 10P MoThSa |
| 3 18P TuThSu | 1998 | ↓ | Deming, NM | ○☒☓ | ▲ | 1 10P MoThSa |
| 4 13P TuThSu | 2058 | ↓ | Lordsburg, NM (MT) | ○☒☓ | ▲ | 12 15P MoThSa |
| ☑☑5 18P TuThSu | 2176 | ↓ | Benson, AZ (MST) | ○☒☓ | ▲ | ☑☑9 15A MoThSa |
| ☑☑6 45P TuThSu | 2226 | Ar Dp | Tucson, AZ | ●☒☓ | Dp Ar | ☑☑8 15A MoThSa |
| ☑☑7 35P TuThSu | | | | | | ☑☑7 28A MoThSa |
| ☑☑8 52P TuThSu | 2312 | Ar Dp | Maricopa, AZ ☑ Phoenix—see page 4 | ○☒☓ | Dp Ar | ☑☑5 40A MoThSa |
| ☑☑9 02P TuThSu | | | | | | ☑☑5 30A MoThSa |
| ☑☑11 49P TuThSu | 2477 | ↓ | Yuma, AZ (MST) | ○☒☓ | ▲ | ☑☑2 47A MoThSa |
| 2 02A WeFrMo | 2622 | ↓ | Palm Springs, CA (PT) | ○☒☓ | ▲ | 12 36A MoThSa |
| D3 54A WeFrMo | 2690 | ↓ | Ontario, CA | ○☒☓ | ▲ | 10 54P SuWeFr |
| D4 04A WeFrMo | 2696 | ↓ | Pomona, CA | ○☒☓ | ▲ | 10 41P SuWeFr |
| ☑☑5 35A WeFrMo | 2728 | Ar | Los Angeles, CA ☑ (PT) | ●☒☓ | Dp | ☑☑10 00P SuWeFr |

SCHEDULES EFFECTIVE 3/8/2020

Service on the Texas Eagle®

- ☑ **Coaches: Reservations required.**
- ☑ **Sleeping cars.** For more information, visit [Amtrak.com/sleeping-accommodations](#).
- ☑ **Traditional Dining Service:** Complimentary for Sleeping Car customers and available for purchase by Coach customers. For more information, visit [Amtrak.com/traditionaldining.com](#).
- ☑ **Café Service in the Sightseer Lounge:** On the upper level, panoramic windows provide an expansive view of the passing scenery. On the lower level, a variety of meals, snacks and beverages for sale. For more information, visit [Amtrak.com/cafe](#).
- ☑ Checked baggage at select stations.
- ☑ Trains 21/421 and 22/422: trainside checked bicycle service offered between staffed locations handling checked baggage. Customers will check in with the station agent, get a claim check/baggage tag for their bike, and hand up to a crew member inside the baggage car. Visit [Amtrak.com/bikes](#) for more information.
- ☑ Executive Transportation operates Thruway van service from Springfield, IL for connections from Train 22 to Trains 3 and 5 at Galesburg, IL and from Galesburg, IL for connections from Trains 4 and 6 to Train 21 at Springfield, IL. Passengers with disabilities must provide advance notification of needs. For additional information call (217) 523-5466.
- ☑ This location does not observe Daylight Saving Time. Time will be ONE HOUR LATER beginning with the fall time change on November 1, 2020.

All Amtrak services and stations are non-smoking.

See page 2 for corresponding additional service on the Heartland Flyer, Route Map, Symbols Key and Connecting Local Services; and page 3 for Thruway Bus Connections.

SHADING KEY
























Overnight train

Carry-On Pet Program

A small cat or dog in a pet carrier may be carried aboard most Amtrak trains. Reservations are required, and some restrictions apply. Visit [Amtrak.com/pets](#) for details.

Service between Chicago and San Antonio


The *Texas Eagle* serves all stations between Chicago and San Antonio daily. Through service west of San Antonio operates tri-weekly, departing Chicago, Poplar Bluff and intermediate stations on Sundays, Tuesdays and Fridays. Eastbound trains departing Los Angeles on Sunday, Wednesday and Friday arrive stations San Antonio-Little Rock on Tuesday, Friday and Sunday, and stations Walnut Ridge-Chicago on Wednesday, Saturday and Monday.

| 821 | ◀ Train Number ▶ | | | | 822 | |
|---|------------------------------|--|---|---|---|--|
| Daily | ◀ Normal Days of Operation ▶ | | | | Daily | |
|   | ◀ On Board Service ▶ | | | |   | |
| Read Down | Mile | | Symbol | ▲ | Read Up | |
| 8903 | |  Village Tours—Newton, KS - Oklahoma City, OK | | | 8904 | |
|  4 00A | 0 | Dp | Newton, KS—Amtrak Station (CT) |  | Ar |  1 45A |
|  5 00A | 28 | Ar | Wichita, KS |  | Dp |  1 10A |
|  5 00A | | Dp | | | Ar |  12 50A |
|  7 35A | 189 | Ar | Oklahoma City, OK —Amtrak Station (CT) |  | Dp |  10 20P |
| 8 25A | 0 | Dp | Oklahoma City, OK (CT) |  | Ar | 9 27P |
| 8 51A | 20 | | Norman, OK |  | | 8 47P |
| 9 08A | 35 | | Purcell, OK |  | | 8 26P |
| 9 32A | 57 | | Pauls Valley, OK |  | | 8 01P |
| 10 24A | 102 | | Ardmore, OK |  | | 7 11P |
| 11 10A | 141 | | Gainesville, TX |  | | 6 30P |
| 12 27P | 206 | Ar | Fort Worth, TX (CT) |  | Dp | 5 25P |

SCHEDULES EFFECTIVE 3/8/2020

Service on the Heartland Flyer[®]

 **Coaches: Reservations required.**

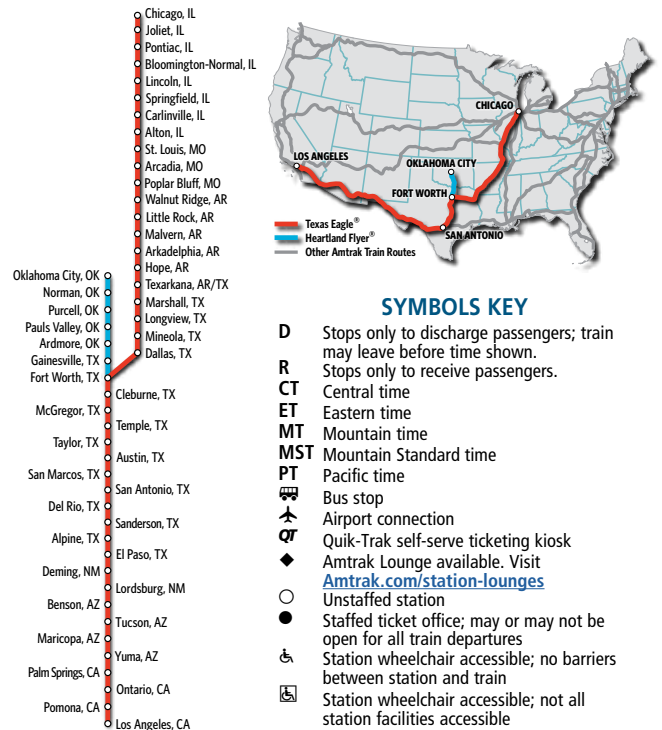
 **Café service.** Table seating offering a variety of meals, snacks and beverages for sale. For more information, visit [Amtrak.com/café](#).

All Amtrak services and stations are non-smoking.

Trails and Rails Program: In cooperation with the National Park Service, volunteer rangers provide on board narratives between May and September on selected days over parts of this route. Visit [nps.gov/trailsandrails](#) and [amtraktoparks.com](#).

The Heartland Flyer is financed primarily through funds made available by the Oklahoma and Texas Departments of Transportation.

TEXAS EAGLE and HEARTLAND FLYER ROUTE MAP and SYMBOLS



Connecting Local Services

Dallas–Fort Worth Metroplex

Dallas Area Rapid Transit (DART) operates bus and light rail service in Dallas, with a light rail hub at Dallas Union Station. (214) 979-1111, [www.dart.org](#).

Fort Worth Transportation Authority (Trinity Metro) operates bus service from its hub at Fort Worth Central Station (Amtrak station). (817) 215-8600, [ridetrinitymetro.org](#).

TEXRail operates daily, hourly, local train service from Fort Worth Central station to Dallas-Fort Worth International Airport (Terminal B), (817) 215-8600, [ridetrinitymetro.org](#).

Trinity Railway Express is a cooperative effort of DART and Trinity Metro, providing commuter rail service, Monday through Saturday, between Fort Worth and Dallas Amtrak stations. Intermediate stations include Richland Hills, Irving and a free shuttle bus from CentrePort station to Dallas – Ft. Worth International Airport.

Extend your trip on the *Heartland Flyer* to Oklahoma City! Call DART or Trinity Metro for more information or visit [trinityrailwayexpress.org](#).

**San Antonio–McAllen
Harlingen-Brownsville**

Connecting intercity bus service by Valley Transit is available between San Antonio (Greyhound Station) to McAllen, Harlingen and Brownsville.


MetroLink

MetroLink operates light rail local service with branches serving St. Louis, East Saint Louis and Belleville, Illinois, and Lambert-St. Louis International Airport. Board at Civic Center Station, adjacent to Amtrak. For information call (314) 982-1400 or visit [www.metrostlouis.org](#).

SHADING KEY

Daytime train Thruway and connecting services

Carry-On Pet Program

 A small cat or dog in a pet carrier may be carried aboard most Amtrak trains. Reservations are required, and some restrictions apply. Visit [Amtrak.com/pets](#) for details.

See page 2 for corresponding additional service on the Texas Eagle and page 3 for Thruway Bus Connections.

Thruway Connections

Madison • Rockford • Chicago

(Van Galder-en route transfers may be necessary)

| 8970 | Mile | ▼ | Thruway Number | Symbol | ▲ | 8965 |
|--------|------|----|--|--------|----|-------|
| 8 30A | 0 | Dp | Madison, WI (CT) -Univ. of Wisconsin/ Wisconsin Historical Society | ○ⓧ | Ar | 8 45P |
| 8 45A | 6 | ↓ | -Dutch Mill Park & Ride | ○ⓧ | ▲ | 8 30P |
| 9 30A | 35 | ↓ | Janesville, WI | ○ⓧ | ▲ | 7 55P |
| 9 55A | 48 | ↓ | South Beloit, IL | ○ⓧ | ▲ | 7 35P |
| 10 20A | 65 | Dp | Rockford, IL | ○ⓧ | Ar | 7 15P |
| 12 20P | 140 | Ar | Chicago, IL-Union Station (CT) | ●ⓧⓈ | Dp | 5 00P |

SHADING KEY

Thruway and connecting services

See page 2 for Route Map, Symbols Key and Connecting Local Services.

Davenport • Galesburg • Springfield • Bloomington • Champaign • Indianapolis

| Burlington Trailways | Executive Transp. | Burlington Trailways | Illinois Charter | Thruway Operator | | | | Illinois Charter | Burlington Trailways | Executive Transp. | Burlington Trailways |
|----------------------|-------------------|----------------------|------------------|------------------|----|--------------------------------------|--------|------------------|----------------------|-------------------|----------------------|
| 8890 | 5521 | 8892 | 8092 | Thruway Number | | | | 8093 | 8893 | 5522 | 8895 |
| Daily | Daily | Daily | Daily | Mile | ▼ | Days of Operation | Symbol | ▲ | Daily | Daily | Daily |
| | | 4 00P | | 0 | Dp | Davenport, IA (CT) | ○ⓧ | Ar | | | 6 40P |
| | | 4 10P | | 2 | ↓ | Rock Island, IL-Augustana College | ○ⓧ | ▲ | | | 6 35P |
| | | 4 20P | | 9 | ↓ | Moline, IL | ○ⓧ | ▲ | | | 6 30P |
| 1 25P | 2 15P | 5 05P | | 45 | ↓ | Galesburg, IL-Amtrak Station | ●ⓧⓈ | ▲ | | 11 35A | 1 30P |
| 2 20P | 3 10P | 6 15P | | 94 | Ar | Peoria, IL | ○ⓧ | Dp | 10 40A | 12 30P | 4 40P |
| 2 30P | 3 10P | 6 15P | 6 45P | | Ar | | | Ar | 10 40A | 12 30P | 4 40P |
| | 4 30P | | 8 15P | 70* | Ar | Springfield, IL-Amtrak Station | ●ⓧ | Dp | 9 30A | 11 15A | |
| | | | 8 15P | | Ar | | | Ar | 9 30A | | |
| | | | 9 15P | *111 | Dp | Decatur, IL | ○ⓧ | Ar | 8 30A | | |
| 3 15P | | 7 15P | | 133 | Ar | Bloomington-Normal, IL | ●ⓧⓈ | Ar | 9 45A | | 3 40P |
| 3 20P | | 7 15P | | | Dp | -Uptown Station | | Dp | 9 30A | | 3 40P |
| 4 15P | | 8 15P | 10 00P | **160 | Ar | Champaign-Urbana, IL | ●ⓧⓈ | Dp | 7 15A | 8 30A | 2 35P |
| 4 20P | | 8 20P | | **187 | Dp | -Amtrak Station | | Ar | | 8 20A | 2 10P |
| | | 9 05P | | 221 | Ar | Danville, IL (CT) | ○ⓧ | Dp | | 7 35A | 1 25P |
| 7 30P | | 11 25P | | 314 | Ar | Indianapolis, IN-Amtrak Station (ET) | ●ⓧⓈ | Dp | 7 15A | | 12 50P |

* Distance from Peoria ** Distance via Decatur *** Distance via Bloomington-Normal

Denver • Raton • Albuquerque • El Paso (Greyhound)

| 3 & 4 at Raton | 5 at Denver* | 1/421 & 2/422 at El Paso** | 3 & 4 at Albuquerque | 6 at Denver | Connecting Train Number | | | | 3 & 4 at Albuquerque | 1/421 & 2/422 at El Paso** | 3 at Raton 6 at Denver | 4 at Raton | |
|----------------|--------------|----------------------------|----------------------|-------------|-------------------------|----|------------------------------------|--------|----------------------|----------------------------|------------------------|------------|-------|
| 8603 | 8204 | 8101 | 8103 | 8305 | Thruway Number | | | | 8104 | 8102 | 8406 | 8604 | |
| Daily | Daily | Daily | Daily | Daily | Mile | ▼ | Days of Operation | Symbol | ▼ | Daily | Daily | Daily | |
| 5 15A | 10 20A | 7 30P | | 7 35P | 0 | Dp | Denver, CO-Bus Center (MT) | ○ⓧ | Ar | | 10 40A | 6 35P | 9 35P |
| 5 30A | | | | 7 45P | 1 | Ar | -Union Station | ●ⓧ | Ar | | | 6 20P | 9 25P |
| 7 05A | 12 01P | 9 00P | | 9 10P | 72 | Ar | Colorado Springs, CO | ○ⓧ | Dp | 9 30A | 4 45P | 8 15P | 8 15P |
| 7 05A | 12 01P | 9 10P | | 9 10P | | Dp | | | Ar | 9 30A | 4 35P | 8 15P | |
| 8 05A | 12 55P | 10 00P | | 10 10P | 115 | Ar | Pueblo, CO | ○ⓧ | Dp | 8 30A | 3 45P | 7 15P | 7 15P |
| 8 05A | | 10 05P | | | | Ar | | | Ar | 8 30A | 3 35P | 7 15P | |
| 9 45A | | 12 20A | | | 221 | Dp | Raton, NM-Amtrak Station | ○ⓧ | Dp | | 1 15P | 5 30P | |
| | | 12 25A | | | | Ar | | | Ar | | | | |
| | | 4 10A | | | 451 | Ar | Albuquerque, NM | ●ⓧ | Dp | | 2 15A | | |
| | | 5 10A | 4 30P | | | Dp | -Alvarado Trans. Center | | Ar | 11 15A | 1 15A | | |
| | | 8 30A | 8 00P | | 667 | Ar | Las Cruces, NM | ○ⓧ | Dp | 7 55A | 9 55P | | |
| | | 8 40A | 8 00P | | | Dp | | | Ar | 7 45A | 9 55P | | |
| | | 9 40A | 9 00P | | 718 | Ar | El Paso, TX-Greyhound Station (MT) | ○ⓧ | Dp | 6 45A | 8 45P | | |

* Union Station and the Bus Center in Denver are about a mile (1.6 km) apart; transfers are not provided by Amtrak. Taxis are available.

** Union Depot and the Greyhound Station in El Paso are about a half-mile (0.8 km) apart; transfers are not provided by Amtrak. Taxis are available.

Thruway Connections

Fort Hood • Killeen • Temple (Arrow Trailways)

| 8821 | Mile | ▼ | Thruway Number | Symbol | ▲ | 8722 |
|-------|------|----|------------------------------|--------|----|--------|
| 3 15P | 0 | Dp | Fort Hood, TX—Bldg. 108 (CT) | ○ | Ar | 12 45P |
| 3 30P | 4 | Dp | Killeen, TX | ○ | Ar | 12 30P |
| 4 30P | 33 | Ar | Temple, TX—Amtrak Station | ● | Dp | 11 45A |
| 8721 | Mile | ▼ | Thruway Number | Symbol | ▲ | 8822 |
| 5 00P | 0 | Dp | Temple, TX—Amtrak Station | ● | Ar | 10 45A |
| 6 00P | 29 | Ar | Killeen, TX | ○ | Dp | 10 00A |
| 6 15P | 33 | Ar | Fort Hood, TX—Bldg. 108 (CT) | ○ | Dp | 9 45A |

Fort Worth • Waco • Houston (Greyhound)

| 8221 | Thruway Number | | | | 8222 | |
|--------|----------------|----|---------------------------------|--------|------|---------|
| Daily | Mile | ▼ | Days of Operation | Symbol | ▲ | Daily |
| 1 55P | 0 | Dp | Fort Worth, TX—Amtrak Sta. (CT) | ● | Ar | 1 40P |
| D3 50P | 89 | Ar | Waco, TX | ○ | Dp | R12 10P |
| D5 30P | 172 | Ar | Bryan, TX (College Station) | ○ | Dp | R10 15A |
| D6 50P | 226 | Ar | Prairie View, TX | ○ | Dp | R8 55A |
| 7 45P | 275 | Ar | Houston, TX—Greyhound Sta. (CT) | ○ | Dp | 7 45A |

Longview • Houston • Galveston (Lone Star Coaches)

| 6021 | Mile | ▼ | Thruway Number | Symbol | ▲ | 6022 |
|--------|------|----|----------------------------------|--------|----|--------|
| 8 40A | 0 | Dp | Longview, TX—Amtrak Station (CT) | ● | Ar | 5 40P |
| 10 05A | 70 | Ar | Nacogdoches, TX | ○ | Dp | 4 25P |
| 1 15P | 214 | Ar | Houston, TX—Amtrak Station | ● | Dp | 1 05P |
| 2 45P | 266 | Ar | Galveston, TX—123 Rosenberg (CT) | ○ | Dp | 11 30A |

Shreveport • Longview (Lone Star Coaches)

| 6421 | Mile | ▼ | Thruway Number | Symbol | ▲ | 6422 |
|--------|------|----|-----------------------------|--------|----|-------|
| 6 30A | 0 | Dp | Shreveport, LA (CT) | ○ | Ar | 7 45P |
| 8 00A | 62 | Ar | Longview, TX—Amtrak Station | ● | Dp | 6 25P |
| 6121 | Mile | ▼ | Thruway Number | Symbol | ▲ | 6122 |
| 8 40A | 0 | Dp | Longview, TX—Amtrak Station | ● | Ar | 5 45P |
| 10 00A | 62 | Ar | Shreveport, LA (CT) | ○ | Dp | 4 15P |

Dallas • Jackson • Meridian (Greyhound)

| 8520 | 8220 | Thruway Number | | | | 8959 | 8219 | |
|--------|--------|----------------|----|-----------------------------------|--------|------|--------|--------|
| Daily | Daily | Mile | ▼ | Days of Operation | Symbol | ▲ | Daily | Daily |
| 3 35A | 8 10P | 0 | Dp | Dallas, TX—Greyhound Station (CT) | ○ | Ar | 10 45P | 6 00A |
| | 9 55P | 99 | Ar | Tyler, TX | ○ | Dp | 9 00P | 4 15A |
| | 10 10P | | Dp | | | Ar | 8 55P | 4 05A |
| 6 45A | 12 10A | 196 | Ar | Shreveport, LA | ○ | Dp | 6 30P | 2 40A |
| 7 20A | 12 40A | | Ar | | | Ar | 6 05P | 2 20A |
| 10 55A | | 369 | Ar | Vicksburg, MS | ○ | Dp | 2 30P | 11 30P |
| 10 55A | | | Dp | | | Ar | 2 25P | 11 30P |
| 11 55A | 4 10A | 413 | Ar | Jackson, MS—Amtrak Station | ● | Dp | 1 25P | 10 25P |
| 12 55P | 5 10A | | Dp | | | Ar | 12 25P | 9 30P |
| 2 25P | 6 40A | 507 | Ar | Meridian, MS—Union Station (CT) | ○ | Dp | 10 55A | 8 00P |

SHADING KEY

Thruway and connecting services

See page 2 for Route Map, Symbols Key and Connecting Local Services.

Phoenix • Maricopa (Stagecoach Express)

| 1/421 | Connecting Train Number | | | | 2/422 | |
|----------|-------------------------|----|----------------------------------|--------|-------|---------|
| 8601 | Thruway Bus Number | | | | 8902 | |
| SuTuTh | Mile | ▼ | Days of Operation | Symbol | ▲ | MoThSa |
| 2 6 30P | 0 | Dp | Phoenix, AZ—North (MST) | ○ | Ar | 2 7 15A |
| 2 7 00P | 18 | Dp | —Sky Harbor Airport ✈ | ○ | Ar | 2 6 45A |
| 2 7 15P | 21 | Dp | Tempe, AZ | ○ | Ar | 2 6 30A |
| 2 8 00P | 47 | Ar | Maricopa, AZ (MST) | ○ | Dp | 2 5 45A |
| 8901 | Thruway Bus Number | | | | 8602 | |
| SuTuTh | Mile | ▼ | Days of Operation | Symbol | ▲ | MoThSa |
| 2 9 15P | 0 | Dp | Maricopa, AZ (MST) | ○ | Ar | 2 4 45A |
| 2 10 00P | 31 | Ar | Tempe, AZ | ○ | Dp | 2 4 00A |
| 2 10 15P | 34 | Ar | Phoenix, AZ—Sky Harbor Airport ✈ | ○ | Dp | 2 3 45A |
| 2 10 45P | 47 | Ar | —North (MST) | ○ | Dp | 2 3 15A |

☒ This location does not observe Daylight Saving Time. Time will be ONE HOUR LATER beginning with the fall time change on November 1, 2020.