

Effective OCTOBER 14, 2014

# WOLVERINE SERVICE<sup>®</sup> BLUE WATER<sup>SM</sup> *and* PERE MARQUETTE<sup>®</sup>



## WOLVERINE SERVICE<sup>®</sup> BLUE WATER<sup>SM</sup>

*serving*

CHICAGO - KALAMAZOO - BATTLE CREEK

EAST LANSING - PORT HURON

JACKSON - DETROIT - PONTIAC

*And intermediate stations*

## PERE MARQUETTE<sup>®</sup>

*serving*

CHICAGO - ST. JOSEPH

HOLLAND - GRAND RAPIDS

*and intermediate stations*



*Enjoy the journey.<sup>®</sup>*

Call 1-800-USA-RAIL

Visit [AMTRAK.COM](http://AMTRAK.COM)

NRPC Form W22—Internet Only—10/14/14

Schedules subject to change without notice. Amtrak is a registered service mark of the National Railroad Passenger Corp. **National Railroad Passenger Corporation** Washington Union Station, 60 Massachusetts Ave. N.E., Washington, DC 20002.

# WOLVERINE SERVICE and BLUE WATER

Wolverine	Wolverine	Blue Water	Wolverine	◀ Train Name ▶				Wolverine	Blue Water	Wolverine	Wolverine	
<b>350</b>	<b>352</b>	<b>364</b>	<b>354</b>	<b>◀ Train Number ▶</b>				<b>351</b>	<b>365</b>	<b>353</b>	<b>355</b>	
<b>Daily</b>	<b>Daily</b>	<b>Daily</b>	<b>Daily</b>	<b>◀ Normal Days of Operation ▶</b>				<b>Daily</b>	<b>Daily</b>	<b>Daily</b>	<b>Daily</b>	
				<b>◀ On Board Service ▶</b>								
Read Down				Mile	▼		Symbol	▲	Read Up			
7 20A	12 50P	4 00P	6 00P	0	Dp	<b>CHICAGO, IL</b> —Union Station (CT)	●●♣♣	Ar	10 47A	11 45A	3 58P	10 57P
7 49A	1 19P			16		Hammond-Whiting, IN	○♣	▲			L3 10P	L10 08P
	1 58P		7 00P	52		Michigan City, IN (CT)	○	▲				9 34P
9 37A	3 09P	6 10P	8 12P	62		New Buffalo, MI (ET)	○	▲		11 24A	3 28P	10 24P
10 07A	3 33P	6 33P	8 35P	89		Niles, MI (South Bend)	●♣	▲		11 03A	2 58P	10 03P
10 17A		6 43P		102		Dowagiac, MI	○	▲		10 50A		9 51P
10 55A	4 08P	7 12P	9 10P	138		Kalamazoo, MI ♣ Traverse City, St. Ignace—see back	●●♣♣	Dp Ar	9 35A	10 25A	2 25P	9 26P ♣♣8 20P
<b>BATTLE CREEK, MI</b>				160			●♣♣♣	Dp Ar	9 02A	9 52A	1 54P	8 55P
11 27A ♣♣12 15P	4 40P	7 45P	9 47P ♣♣10 30P	208		East Lansing, MI	●♣♣♣	▲		8 45A	♣♣9 25A	♣♣5 35P
♣♣1 35P		8 54P	♣♣11 45P	238		Durand, MI	○♣♣♣	▲		8 04A		
		9 31P		256		Flint, MI	●♣	▲		7 32A	♣♣8 20A	♣♣4 25P
		10 02P	♣♣12 40A	274		Lapeer, MI	○♣	▲		7 06A		
		10 28P		319	Ar	Port Huron, MI	●♣♣*	Dp		6 20A		
	♣♣5 08P			184	Dp	Albion, MI	○♣	Ar			♣♣1 21P	
12 18P	5 33P		10 37P	205		Jackson, MI	●♣♣	▲	8 08A		12 58P	8 01P
1 05P	6 16P		11 20P	243		<b>ANN ARBOR, MI</b>	●♣♣	▲	7 26A		12 17P	7 21P
				271		Greenfield Village, MI ♣	○	▲				
L1 35P	L6 46P		L11 51P	273		Dearborn, MI	●♣♣	Ar	6 51A		11 43A	6 45P
L2 04P	L7 13P		L12 18A	281	Ar Dp	<b>DETROIT, MI</b>	●♣♣	Dp Ar	6 28A		11 20A	6 23P
				292		Royal Oak, MI	○♣	▲	6 25A		11 17A	6 20P
L2 28P	L7 37P		L12 42A	296		Troy, MI	○♣	▲	6 05A		10 57A	6 00P
L2 36P	L7 44P		L12 49A	304	Ar	<b>PONTIAC, MI</b>	○♣	Dp	5 58A		10 49A	5 53P
3 03P	8 12P		1 19A				○♣		5 45A		10 35A	5 40P

## Service on Wolverine Service® and Blue Water<sup>SM</sup>

- Coaches:** Reservations required.
- Business class:** Ticket price includes non-alcoholic beverage and newspaper, and access to the Amtrak Metropolitan Lounge in Chicago.
- Cafe:** Sandwiches, snacks and beverages.
- Wi-Fi available.
- Amtrak Quiet Car (Monday-Friday only).
- Indian Trails Thruway Connection available between Battle Creek, East Lansing and Flint.
- Stop is available for group travel only; reservations required.
- \* Quik-Trak machine is located at the Blue Water Area Convention & Visitors Bureau, 520 Thomas Edison Parkway, next to Thomas Edison Inn, approximately five miles from the station.

**Smoking is prohibited.**

**The Blue Water is financed primarily through funds made available by the Michigan State Department of Transportation.**

**Bicycles and Golf Bags:** A limited number of spaces are available on the *Blue Water* to/from all stations to transport bicycles and golf bags; on *Wolverine Service* trains spaces are available to/from all stations to transport golf bags only. Reservations are required; nominal charges apply; passenger assists with loading, stowing and unloading.

**Trails and Rails Program:** In cooperation with the National Park Service, volunteer rangers provide on board narratives between May and September on selected routes. Visit [nps.gov/trailsandrails](http://nps.gov/trailsandrails) and [amtrakparks.com](http://amtrakparks.com).







### Possible Michigan Service Delays

*Wolverine Service* and *Blue Water* schedules may be affected by major ongoing track work being performed between Kalamazoo and Dearborn. Visit [Amtrak.com](http://Amtrak.com) or call 1-800-USA-RAIL to confirm schedules for your anticipated travel period.






Your trip begins at [michigan.org](http://michigan.org)

# PERE MARQUETTE

<b>370</b>	◀ Train Number ▶					<b>371</b>
<b>Daily</b>	◀ Normal Days of Operation ▶					<b>Daily</b>
  	◀ On Board Service ▶					  
Read Down	Mile	▼		Symbol	▲	Read Up
4 55P	0	Dp	<b>CHICAGO, IL</b> -Union Station (CT)	● & QT	Ar	10 38A
7 38P	89	↓	<b>St. Joseph-Benton Harbor, MI</b> (ET)	○ QT	↑	9 44A
8 14P	116		<b>Bangor, MI</b> (South Haven)	○		9 07A
8 56P	151		<b>Holland, MI</b>	○ & QT		8 26A
9 55P	176	Ar	<b>GRAND RAPIDS, MI</b> (ET)	○ & QT	Dp	7 40A

## Service on Pere Marquette®

-  **Coaches: Reservations required.**
-  **Cafe:** Sandwiches, snacks and beverages.
-  Wi-Fi available.

**Golf Bags:** A limited number of spaces are available to transport golf bags to/from all stations served by the *Pere Marquette*. Reservations are required; nominal charges apply; passenger assists with loading, stowing and unloading.

**Smoking is prohibited.**

The *Pere Marquette* is financed primarily through funds made available by the Michigan State Department of Transportation.

## Shading Key

Daytime train

Thruway and connecting services





## Make Connections To:

### Windsor, Toronto and beyond

✦ VIA operates train service between Windsor and Toronto and intermediate cities. Passengers make own arrangements for transfer between Detroit and Windsor.

## WOLVERINE SERVICE, BLUE WATER and PERE MARQUETTE ROUTE MAP and SYMBOLS



- |  |  |
|--|--|
| <b>A</b> Time Symbol for A.M.  |  Bus stop   |
| <b>P</b> Time Symbol for P.M.  |  Flag stop  |
| <b>D</b> Stops only to discharge passengers; train may leave before time shown.        | <b>QT</b> Quik-Trak self-serve ticketing kiosk   |
| <b>L</b> Stops to receive and discharge passengers; train may leave before time shown. | ○ Unstaffed station  |
| <b>R</b> Stops only to receive passengers.   | ● Staffed ticket office; may or may not be open for all train departures   |
| <b>CT</b> Central time   |  Station wheelchair accessible; no barriers between station and train |
| <b>ET</b> Eastern time   |  Station wheelchair accessible; not all station facilities accessible |

## Thruway Connections

### Toledo • Detroit • East Lansing *(Trinity Transportation)*

29/49	Connecting Train Number						30/48	
6029/6049	Mile	▼	Thruway Number			Symbol	▲	6030/6048
6 30A	0	Dp	Toledo, OH—Amtrak Station			●♿QT	Ar	10 50P
D7 35A	61	Ar	Detroit, MI—Amtrak Station			●♿QT		R9 45P
D7 50A	70		Dearborn, MI—Amtrak Station			●♿QT	▲	R9 25P
D8 40A	106		Ann Arbor, MI—Amtrak Station			●♿QT		R8 40P
D9 25A	143		Jackson, MI—Amtrak Station			●♿QT		R7 55P
10 05A	182	Ar	East Lansing, MI—Amtrak Station			●♿QT	Dp	7 15P

### Battle Creek/Kalamazoo • Flint • Saginaw • Bay City • Cheboygan • St. Ignace *(Indian Trails)*

8150	8354	Thruway Number					8353	8555
Daily	Daily	Mile	▼	Days of Operation	Symbol	▲	Daily	Daily
		0	Dp	Kalamazoo, MI (ET) —Amtrak Station	●♿	Ar		8 20P
		29		Grand Rapids, MI	○♿	▲		7 23P
12 15P	10 30P	51		Battle Creek, MI	●♿		11 15A	
1 35P	11 45P	79		East Lansing, MI	●♿QT		9 25A	5 35P
2 35P		111		Owosso, MI	○♿			
3 40P	12 40A	132		Flint, MI	●♿		8 20A	4 25P
5 05P		163		Saginaw, MI	○♿			3 20P
5 35P		176		Bay City, MI	○♿			3 45P
7 10P		218		Tawas City, MI	○			1 05P
9 13P		268		Alpena, MI	○			11 10A
10 48P		345		Cheboygan, MI	○			9 35A
11 18P		350		Mackinaw City, MI	○			9 05A
11 33P		357	Ar	St. Ignace, MI (ET)	○	Dp		8 50A

NOTE—Through passengers change buses at Flint, MI on buses 8150 and 8555.

### Kalamazoo • Traverse City • Sault Ste. Marie

*(Indian Trails)*

8364	Thruway Number					8365
Daily	Mile	▼	Days of Operation	Symbol	▲	Daily
3 30P	0	Dp	Kalamazoo, MI—Amtrak Sta. (ET)	●♿	Ar	5 40P
4 20P	29		Grand Rapids, MI	○	▲	4 33P
5 15P	64		Rockford, MI	○		3 40P
5 43P	85		Howard City, MI	○♿		3 05P
6 03P	106		Big Rapids, MI	○♿		2 40P
6 30P	130		Reed City, MI	○		2 10P
7 35P	147		Cadillac, MI	○♿		1 10P
7 50P	176		Manton, MI	○		12 48P
8 15P	168		Kingsley, MI	○		12 25P
8 45P	192		Traverse City, MI	○♿		11 55A
10 00P	253		Charlevoix, MI	○		10 38A
10 27P	270		Petoskey, MI	○		10 05A
10 45P	279		Alanson, MI	○		9 40A
11 03P	288		Pellston, MI	○		9 25A
11 36P	305		Mackinaw City, MI	○		9 00A
11 51P	312		St. Ignace, MI	○		8 45A
1 08A	363	Ar	Sault Ste. Marie, MI (ET)	○	Dp	7 40A

### Kalamazoo • Grand Rapids *(Indian Trails)*

8351	8364	Thruway Number				8465	8365	8555
Daily	Daily	Mile	▼	Days of Operation	Symbol	▲	Daily	Daily
10 45A	3 30P	0	Dp	Kalamazoo, MI (ET) —Amtrak Station	●	Ar	9 45A	5 25P
11 35A	4 20P	50	Ar	Grand Rapids, MI (ET) —Amtrak Station	○	Dp	8 48A	4 30P
								7 23P

#### Shading Key

Thruway and connecting services

See other side for Route Map and Symbols.

BEHIND THIS SKYLINE LIES  
**ADVENTURE AROUND  
EVERY CORNER**

CHOOSE

**CHICAGO**

ChooseChicago.com



# Introducing **txt-a-tip.<sup>SM</sup>** **APD11 (27311)**

If you spot a suspicious package or activity  
you can also let Amtrak® Police know  
by sending us a text.

Safety is in your hands too.<sup>SM</sup>

Messaging and Data rates may apply.  
Txt HELP for help, txt STOP to cancel.



Amtrak is a registered service mark of the National Railroad Passenger Corporation.